

Dated
30th January
1905.

Dean Forest.

E. Stafford
Howard Esq
C.B. a Commissioner
of Woods &c.
to
Messrs J.E. & W.H.
Turner.

License
for Tramway
in connection
with Spion
Kop Quarry.

This Indenture made the thirtieth day of January One thousand nine hundred and five Between The Kings Most Excellent Majesty of the first part Edward Stafford Howard Esquire C.B. the Commissioner of Woods and Gaveler of the Royal Forest of Dean of the second part and James Edward Turner and William Henry Turner both of Cardiff in the County of Glamorgan Builders and Contractors (hereinafter referred to as "the licensees") of the third part Whereas the licensees are the Registered Owners of the Spion Kop Quarry in Bixslade Valley in the said Forest of Dean and have requested the said Edward Stafford Howard to grant to them a license to make and form a tramway in connection with such gale in manner hereinafter more particularly mentioned Now this Indenture witnesseth that in consideration of the sum of Two pounds two shillings paid by the licensees to the said Edward Stafford Howard as such Commissioner as aforesaid the receipt whereof he doth hereby acknowledge He the said Edward Stafford Howard as such Commissioner and Gaveler as aforesaid in pursuance of all statutory and other powers vested in him in that behalf Doth hereby grant unto the licensees license to make and maintain a tramway shown by a red line on the plan annexed hereto for the purpose of carrying on the business of the said quarry and for conveying the produce thereof to market and to use and keep the same for the purpose aforesaid and for no other purpose whatsoever To hold the said License unto the licensees for the term of Sixteen years from the twenty ninth day of September One thousand nine hundred and four subject to the Rules and Regulations set forth in the Second Schedule to the Award of Quarries in the Forest of Dean dated the twenty fourth day of July One thousand eight hundred and forty one and made by the Dean Forest Mining Commissioners acting under the Act 1st and 2nd Victoria Chapter 43 And the licensees do hereby covenant with the Kings Majesty His Heirs and Successors to protect the said tramway where necessary with a proper fencing to the satisfaction

f

VS 39.1



Scale, 2500.

of the Deputy Surveyor of the said Forest of Dean and to keep the same in good and proper repair to the like satisfaction in all things And the said Edward Stafford Howard doth hereby direct that this Deed shall be deemed to be fully and sufficiently enrolled by the deposit of a duplicate thereof in the Office of Land Revenue Records and Inrolments and the filing or making an entry of such deposit by the Keeper of the said Records and Inrolments. In witness whereof the said parties to these presents of the second and third parts have hereunto set their hands and seals the day and year first above written.

Signed sealed and delivered by the above named Edward Stafford Howard in the presence of Norton Evans, } E. Stafford Howard. (L.S.)
Office of Woods,
Whitehall Place.

Signed sealed and delivered by the above named James Edward Turner in the presence of W. H. Clarke, } Jas. E. Turner (L.S.)
20 Gynner Street
Berk. Bardiff

Signed sealed and delivered by the above named William Henry Turner in the presence of W. H. Clarke, } Wm. H. Turner. (L.S.)
20 Gynner Street,
Berk. Bardiff

I certify that a duplicate of this Deed has been deposited in the Office of Land Revenue Records and Inrolments and an entry thereof made or filed by me.

15th February 1905. } G. H. Overend
Assistant to the Keeper of the Records.

X²²⁴

Shed 104/05.

Dated
30 31st December
1904.

Dean Forest.

E. Stafford
Howard Esq.

C.B. a
Commissioner
of Woods &c

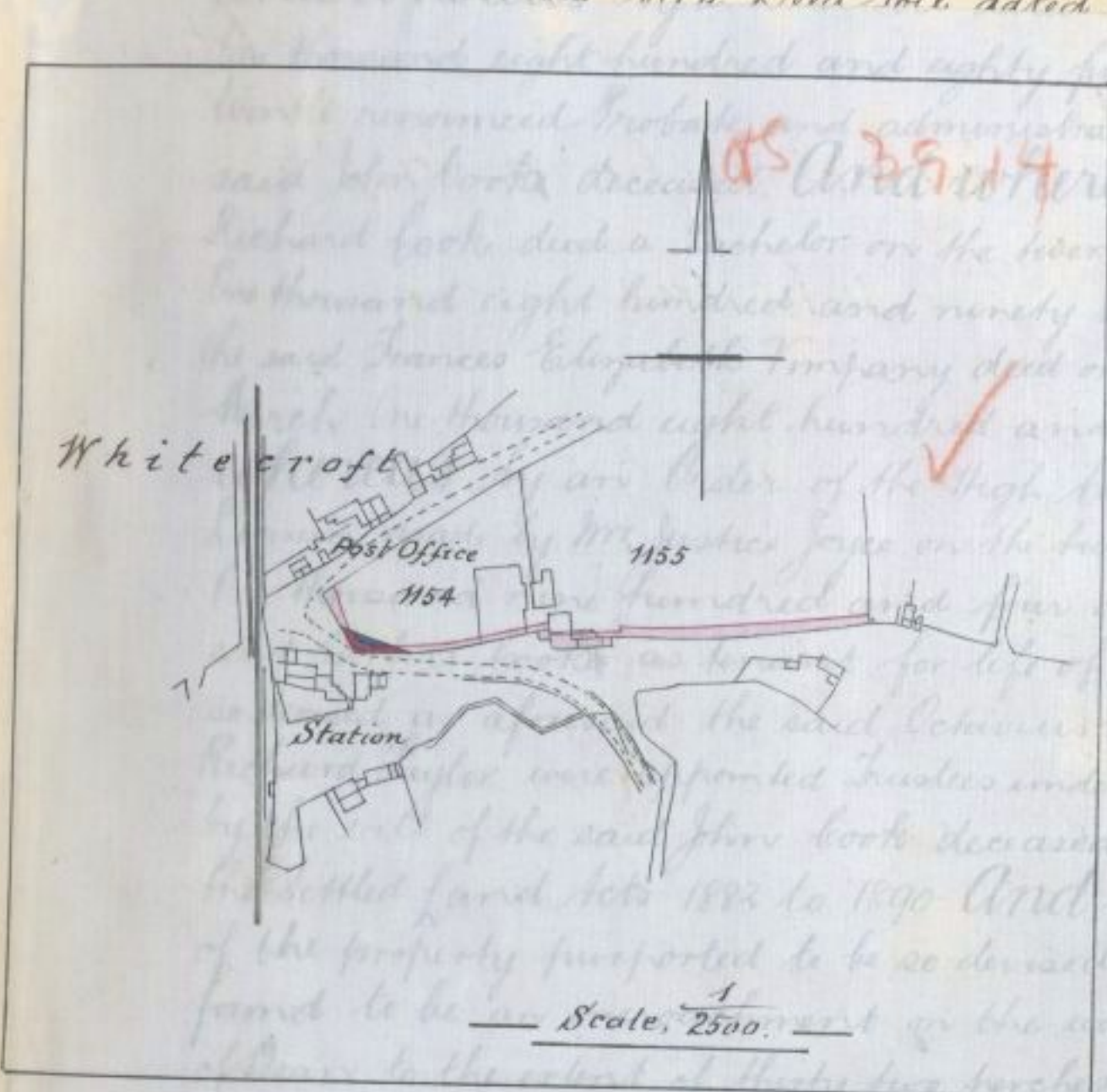
to
O. Edwards
Esq. and
another.

Conveyance
of
29 perches of
waste land
at Whitecroft.

This Indenture made the thirty first day of December One thousand nine hundred and four Between The Kings Most Excellent Majesty of the first part Edward Stafford Howard Esquire C.B. the Commissioner of His Majesty's Woods in charge of the said Revenues of the Crown in the Forest of Dean on behalf of His Majesty of the second part Herbert Cook of the Parish of Brimfield in the County of Hereford of no occupation of the third part and Octavius Edwards of Leominster in the County of Hereford Surgeon and Samuel Richard Taylor of the same place Bank Manager (hereinafter called "the Trustees") of the fourth part Whereas John Cook late of Yorkby in the Township of West Dean in the County of Gloucester Yeoman by his Will dated the sixth day of November One thousand eight hundred and seventy nine appointed Thornton Richard Cook Edmund Vimpany and Douglas James Wintle Executors in trust thereof and the said testator devised (among other hereditaments) All that messuage or tenement then used as a Public House and known as "The Bell Inn" with the outbuildings garden land and orcharding thereto adjoining and belonging situate at or near Whitecroft in the said County of Gloucester as then in the occupation of William Jones as tenant thereof unto and to the use of his said Trustees and their heirs Upon trust within twelve months after his decease to raise as therein mentioned a legacy or sum of One hundred pounds which he thereby gave and bequeathed to his sister Frances Elizabeth Vimpany and subject thereto to stand seized and possessed of the said hereditaments In trust for the said Thornton Richard Cook and his assigns for his life and from and after his decease In trust for such children or child of the said Thornton Richard Cook as should attain the age of twenty one years absolutely and if more than one in equal shares and in case no child of the said Thornton Richard Cook should attain the age of Twenty one years then in trust for his brother Herbert Cook party hereto and his sister the said Francis Elizabeth Vimpany jointly for

their

their lives and after the death of either of them In trust for the survivor of them for his or her life and from and after the death of such survivor upon the trusts therein declared of and concerning the same And whereas the said John Cook died on the seventh day of February One thousand eight hundred and eighty three and his said will was on the twenty sixth day of October One thousand eight hundred and eighty three duly proved by the said Edmund Vimpany alone



And whereas by a Deed Poll dated the eleventh day of April One thousand eight hundred and eighty five the said Douglas James Cook's recognized probate and administrator of the Will of the said John Cook deceased And whereas the said Thornton Richard Cook died a bachelor on the twenty fifth day of November One thousand eight hundred and ninety seven And whereas the said Frances Edgely Vimpany died on the fifteenth day of April One thousand eight hundred and ninety six And whereas by Order of the High Court of Justice Chancery made by sixth day of July One thousand eight hundred and ninety six the application of the said hereditaments to the said Octavius Edwards and Samuel Herbert Cook were appointed Trustees under the Settlement created by the said John Cook deceased for the purposes of the said settled fund Acts 1892 to 1890 And whereas some part of the property purported to be so devised as aforesaid has been found to be an encroachment on the waste of the Royal Forest of Dean to the extent of thirty two perches or thereabouts of which three perches coloured dark red on the plan hereto have been

abated and together with an additional one perch coloured green on the said plan have at the request of the said Edward Stafford Stafford Howard been thrown into the adjoining roadway And whereas the said Edward Stafford Howard as such Commissioner as aforesaid in consideration of the sum of five shillings and the appropriation for the purposes of the said roadway of the one perch of land coloured green as aforesaid Has agreed with the said Herbert Cook for the sale to him of the remaining portion of the said encroachment And whereas the said agreement was entered into by the said Herbert Cook as such tenant for life as aforesaid and with a view of the said hereditaments

being

432
B1

64
Latham
T > O/S

their lives and after the death of either of them In trust for the survivor
 of them for his or her life and from and after the death of such survivor
 upon the trusts therein declared of and concerning the same And
whereas the said John Cook died on the seventh day of February
 One thousand eight hundred and eighty three and his said will was on
 the twenty sixth day of October One thousand eight hundred and
 eighty three duly proved by the said Edmund Vimpany alone
And whereas by a Deed Poll dated the eleventh day of April
 One thousand eight hundred and eighty five the said Douglas James
 Wittle renounced Probate and administration of the Will of the
 said John Cook deceased **And whereas** the said Thornton
 Richard Cook died a Bachelor on the twenty fifth day of November
 One thousand eight hundred and ninety seven **And whereas**
 the said Frances Elizabeth Vimpany died on the fifteenth day of
 March One thousand eight hundred and ninety six **And**
whereas by an Order of the High Court of Justice Chancery
 Division made by Mr. Justice Joyce on the twenty sixth day of July
 One thousand nine hundred and four on the application of the
 said Herbert Cook as tenant for life of the said hereditaments
 so devised as aforesaid the said Octavius Edwards and Samuel
 Richard Taylor were appointed Trustees under the Settlement created
 by the will of the said John Cook deceased for the purposes of
 the Settled Land Acts 1882 to 1890 **And whereas** some part
 of the property purported to be so devised as aforesaid has been
 found to be an encroachment on the waste of the Royal Forest
 of Dean to the extent of thirty two perches or thereabouts of which
 three perches coloured dark red on the plan hereto have been
 abated and together with an additional one perch coloured green
 on the said plan have at the request of the said Edward Stafford
 Stafford Howard been thrown into the adjoining roadway **And**
whereas the said Edward Stafford Howard as such commis-
 sioner as aforesaid in consideration of the sum of five shillings
 and the appropriation for the purposes of the said roadway of the
 one perch of land coloured green as aforesaid Has agreed with the
 said Herbert Cook for the sale to him of the remaining portion of
 the said encroachment **And whereas** the said agreement
 was entered into by the said Herbert Cook as such tenant
 for life as aforesaid and with a view of the said hereditaments

being

432
B1

64
Wittam
T> 0/5

being conveyed to the Trustees in manner hereinafter appearing
 Now this Indenture witnesseth that in pursuance of
 the said Agreement and in consideration of the sum of **Five**
shillings paid by the Trustees by the direction of the said
 Herbert Cook to the said Edward Stafford Howard before the
 sealing and delivery of these presents of which sum the said
 Edward Stafford Howard doth hereby acknowledge the receipt
 The said Edward Stafford Howard as such Commissioner as
 aforesaid and by virtue of the powers of the Crown Lands
 Acts 1829 to 1894 **Doth** by these presents by the direction
 of the said Herbert Cook grant unto the Trustees and their
 heirs **All those** pieces or parcels of land containing
 twenty nine perches or thereabouts situate at Whitecroft
 aforesaid and being the remaining part of the said
 encroachment from the waste land of the said Forest of Dean
 which said land and premises intended to be hereby
 granted are delineated and coloured light red on the plan
 hereto **Save and except** out of this grant all mines
 minerals stone and other substrata whether of a metallic or
 of any other nature within under or upon the said land
 and premises with full power from time to time and at
 all times for ever hereafter to enter upon search for work
 use raise carry away and enjoy the same as fully and
 effectually to all intents and purposes as if this grant
 had not been made **And also save and except**
 full power from time to time and at all times hereafter to
 search for work drain use raise carry away and enjoy
 any other mines minerals stone or substrata belonging to
 His Majesty and lying beyond the limits of the land and
 premises hereby granted through or over the same as fully
 and effectually to all intents and purposes as if this grant
 had not been made **To hold** the said premises hereby
 conveyed (subject nevertheless to all the rights powers and
 privileges of all present and future holders or grantees of
 any gales leases or licenses of or concerning any mines or
 minerals according to the laws customs and regulations
 of the Forest of Dean) unto the Trustees their heirs and
 assigns for ever subject to and on the trusts declared

by

by the above recited Will And the said Edward Stafford Howard doth hereby direct that this Deed shall be deemed to be fully and sufficiently enrolled by the deposit of a duplicate thereof in the Office of Land Revenue Records and Involments and the filing or making an entry of such deposit by the Keeper of the said Records and Involments In witness whereof the said parties to these presents of the second third and fourth parts have hereunto set their hands and seals the day and year first above written

Signed sealed and delivered by the above named Edward Stafford Howard } E. Stafford Howard. (S)
in the presence of Chas. E. Howlett
Office of Woods, 1 Whitehall Place, London, S.W.

Signed sealed and delivered by the above named Herbert Cook to whom the above written Indenture was first read over and he made his mark thereto in the presence of W.P. Levick. } The mark of X Herbert Cook. (S)
Leominster,
Solicitor

Signed sealed and delivered by the above named Octavius Edwards in } Octavius Edwards. (S)
the presence of W.P. Levick.

Signed sealed and delivered by the above named Samuel Richard Taylor in } S.R. Taylor. (S)
the presence of W.P. Levick.

I certify that a duplicate of this Deed has been deposited in the Office of Land Revenue Records and Involments and an entry thereof made or filed by me.
G.H. Barend.

17th February 1905. Assistant to the Keeper of the Records.

432
B1

64
Latham
T 0/5

10/5

New Forest. F. 3846.

Office of Woods,
29th November, 1904File 4173¹⁰

New Forest.

File 4173¹⁰

Easements.

Easements. Cart Entrance.

E. Mr. Wootton,

Permission
to make an
approach to
property near
Hatchet Road.29 November
1904

Madam,

I am directed by Mr. Stafford Howard to acknowledge receipt of your application for permission to make an approach to your property near Hatchet Road. In reply I am directed by Mr. Stafford Howard to state that he is willing to give you permission during the pleasure of this Department to make and maintain an entrance for carts in the position shown by red colour on the enclosed tracing upon the terms and conditions following, viz:-

(1). An acknowledgment of 10/- per annum is to be paid to the Deputy Surveyor in advance on the 10th October in each future year during the continuance of this permission the first payment in respect of the year to 10th October 1905 to be made on the acceptance of this offer.

(2). In the event of this permission being determined the entrance is to be at once removed and the surface of the soil is to be restored to its original condition to the satisfaction of the Deputy Surveyor.

If this offer is accepted I am to request that you will remit the sum of 10/- to the Hon. G. W. Jaccelles, The Kings House, Fyndhurst, and return to this Office the enclosed letter signed and dated.

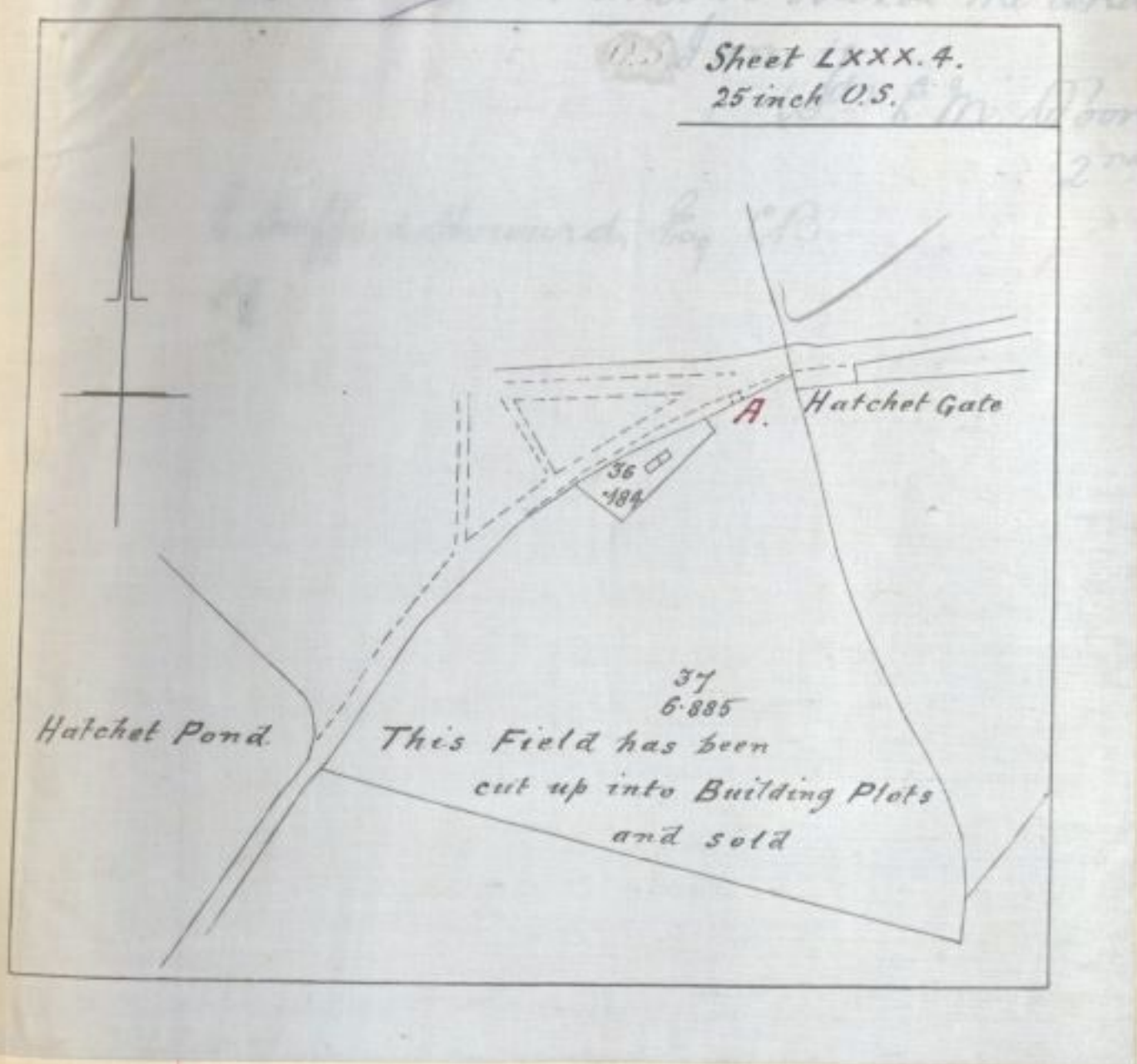
I am, &c.

(Sd.) Chas. E. Howlett,

Miss Wootton,
East Boldre
Brockenhurst,
Hants.

New Forest.
File 4173¹⁰

Sir,
I beg to accept the offer contained in your letter of the 29th November of permission to make and maintain during the pleasure of your Department an entrance for carts as shown on the plan that accompanied your letter and I agree to pay the
Wootton rent and to observe the conditions therein specified



Wootton,
2nd December, 1904.

432
B1

64
Wootton
T 0/5

Dean ForestEasementsHawkins & Co

Permission
to erect and
maintain a
weighing
machine at
Bridewell Jump.

27 Jan.
1905.

F.186.

Gentlemen,

Dean Forest.

File 944²Office of Woods &c
27 January 1905

The Deputy Surveyor has forwarded to this office your application of the 14th ultimo for permission to erect a weighing machine on the waste of the Forest near Bridewell Jump in the position shown by pink colour on the enclosed tracing.

In reply I am to inform you that he is willing to grant you permission to erect the said weighing machine and during the pleasure of this Department to use and maintain the same upon the following terms and conditions namely

1. An acknowledgment of 5/- is to be paid hereafter in advance on the 5th January in each future year during the continuance of this permission the first payment in respect of the year ending the 5th January 1906 to be made to the Deputy Surveyor on the acceptance of this offer.

2. On the determination of this permission and the removal of the weighing machine you are to restore the ground to the satisfaction of the Deputy Surveyor.

If you desire to accept these terms you will be good enough to return the enclosed letter signed and dated and pay the sum of 5/- to the Deputy Surveyor.

I am, &c.

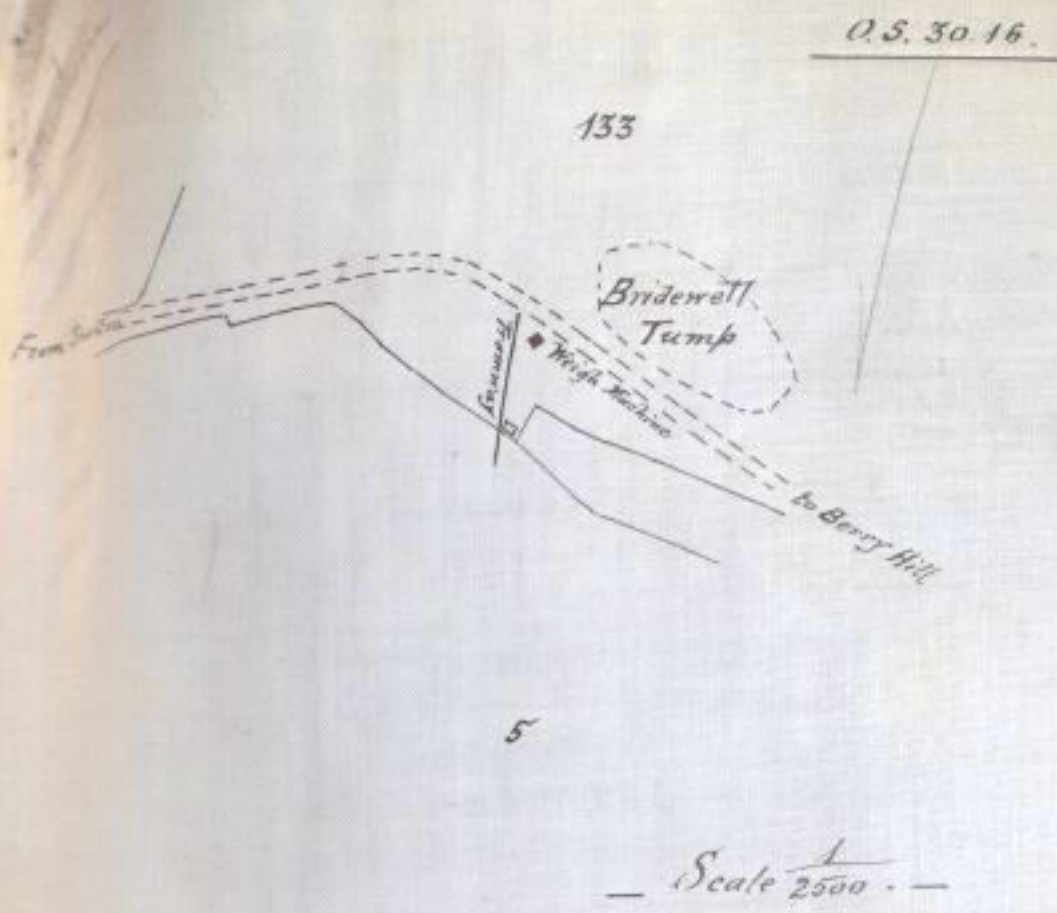
(Sd.) Chas. E. Howlett.

Messrs Hawkins & Co.

Berry Hill,

Coleford,

Glos.



Maulscot Wood,
Berry Hill
Mr. Coleford.

letter dated 27th January of
maintain a weighing
on the tracing which
I agree to pay the acknowledg-
ments therein specified
to.

Joshua Hawkins

per pro Hawkins & Co

E. Stafford Howard, Esq. C.B.

Dean Forest F. 372.

Easements

Jas. Watson

Commission

Sir,

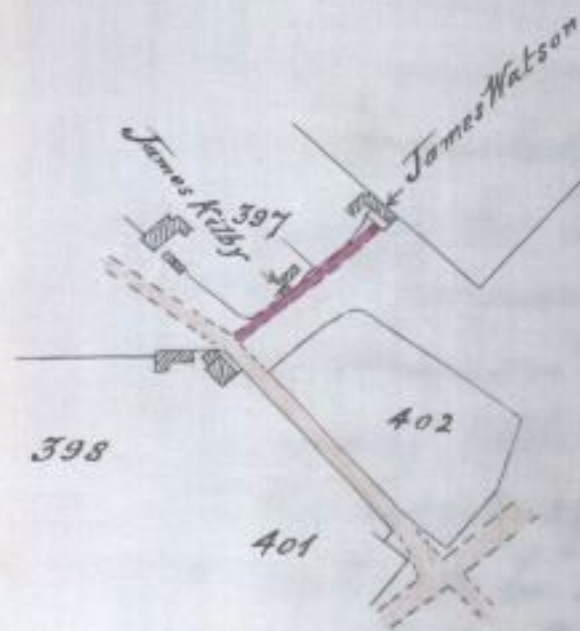
Dean Forest.

File 947²

The Deputy Surveyor of Dean Forest has reported to

this Office your and Mr. James Kilby's verbal applications for
to make a road across the brown

In reply I am directed by Mr. Stafford
is willing to give you and the said James
and during the pleasure of this Depart-
ment not exceeding ten feet in width in
red colour on the enclosed tracing upon
conditions following viz:-



Scale 1/2500

Office of Woods &c.
8 December 1902.

of £- each per annum is to be paid
said James Kilby to the Deputy Surveyor in advance
in each future year during the continuance
the first payment in respect of the year to
to be made on the acceptance of this offer.
if this permission being determined the surface
be restored to its original condition to the satis-
faction of the Deputy Surveyor.

If the offer is accepted I am to request that you will

remil

Maulscot Wood,
Derry Hill
N. Coleford.

Sir,

Dean Forest.
File 944²

I beg to accept the offer dated 27th January of permission to erect use and maintain a weighing machine shown by pink colour on the tracing which accompanied your letter and I agree to pay the acknowledgment and to observe the conditions therein specified

I am, &c.

(Sd.) Joshua Hawkins

per pro Hawkins & Co

E. Stafford Howard, Esq. C.B.

Office of Woods &c.

8 December 1902.

Dean Forest 7372.

Sir,

Dean Forest.

File 947²

The Deputy Surveyor of Dean Forest has reported to this Office your and Mr. James Kilby's verbal applications for permission to make and maintain a road across the brown and waste of the Forest. In reply I am directed by Mr. Stafford Howard to state that he is willing to give you and the said James Kilby permission to make and during the pleasure of this Department maintain a road not exceeding ten feet in width in the position shown by red colour on the enclosed tracing upon the terms and conditions following viz:-

8 Decem:
1904

1. An acknowledgment of 1/- each per annum is to be paid by you and the said James Kilby to the Deputy Surveyor in advance on the 5th January in each future year during the continuance of this permission the first payment in respect of the year to 5th January 1906. to be made on the acceptance of this offer.
2. In the event of this permission being determined the surface of the soil is to be restored to its original condition to the satisfaction of the Deputy Surveyor.

If this offer is accepted I am to request that you will

Remit

432
B1

64
Waters
T 0/5

remitt the sum of 1/- to P. Baylis Esq. Whitmead Park, Boleford, and return to this office the enclosed letter signed and dated.

I am, &c.
Wm. Chas. & Howlett.

Mr. James Watson.

Dean Forest
File 947²

Sir,

I beg to accept the offer contained in your letter of the 8th December '04 of permission to make and maintain during the pleasure of your Department a road across the known waste of the Forest as shown on the plan that accompanied your letter and I agree to pay the acknowledgment and to observe the conditions therein specified.

I am, &c.
Wm. James Watson.

E. Stafford Howard, Esq. C.B.

Dean Forest. F. 3772.

Office of Woods &c
1 Whitehall Place
S.W.

Easements.

8 December, 1904.

Jas. Kilby
Permission
to make and
maintain a
road.

Sir,

Dean Forest.
File 947². Easements.

The Deputy Surveyor of Dean Forest has reported to this Office your and Mr. James Watson's verbal applications for permission to make and maintain a road across the known waste of the Forest.

8 December
1904.

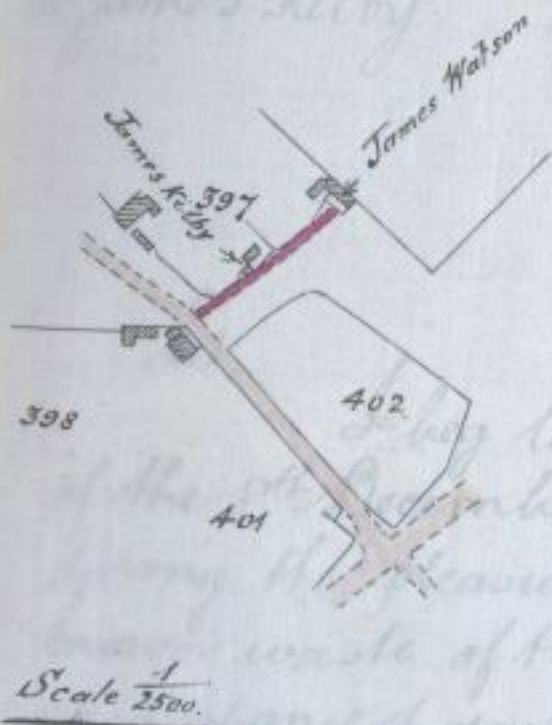
In reply I am directed by Mr. Stafford Howard to state that he is willing to give you and the said James Watson permission to make and during the pleasure of this Department maintain a road not exceeding 10 feet in width in the position shown by red colour on the enclosed tracing upon the terms and conditions following viz:

1. An acknowledgment of 2/- each per annum is to be paid by you and the said James Watson to the Deputy Surveyor in advance on the 5th January in each future year during the continuance of this permission the first payment in respect of the year to 5th January 1906 to be made on the acceptance of this offer.
2. In the event of this permission being determined the surface of the soil is to be restored to its original condition to the satisfaction of the Deputy Surveyor.

If this offer is accepted I am to request that you will remit the sums of 2/- to P. Baylis Esq. Whitmead Park, Coleford and return O.S. 30.16. Office the enclosed letter signed and dated.

I am, &c.

(Sd.) Chas. E. Howlett.



San Forest.

File 947²

I have the pleasure to accept the offer contained in your letter of permission to make and maintain in your Department a road across the waste of the Forest as shown on the plan that accompanied your letter and I agree to pay the acknowledgment and to observe the conditions therein specified.

I am, &c.

(Sd.) James Kilby

C. Stafford Howard, Esq. C.B.

X
Sd.

432
B1

64
Waters
TS 0/5

1. An acknowledgment of $\text{£}1$ each per annum is to be paid by you and the said James Watson to the Deputy Surveyor in advance on the 5th January in each future year during the continuance of this permission the first payment in respect of the year to 5th January 1906 to be made on the acceptance of this offer.
2. In the event of this permission being determined the surface of the soil is to be restored to its original condition to the satisfaction of the Deputy Surveyor.

If this offer is accepted I am to request that you will remit the sum of $\text{£}1$ to P. Baylis Esq. Whitmead Park, Coleford and return to this Office the enclosed letter signed and dated.

I am, &c.
(Sd.) Chas. E. Howlett.

Mr James Kilby.

Dean Forest.
File 947²

Sir,

I beg to accept the offer contained in your letter of the 8th December '04 of permission to make and maintain during the pleasure of your Department a road across the brown waste of the Forest as shown on the plan that accompanied your letter and I agree to pay the acknowledgment and to observe the conditions therein specified.

I am, &c.

(Sd.) James Kilby

E. Stafford Howard, Esq. C.B.

x
g

432
B1

64
Littam
TS 0/5

Dea
—
Ed
—
Jan
—
tom
ma
ro

8

Fe
£
Ap
*
Lic
left
the
Sto
the
Fish
both
Ist
perio
my h

WB&I

E.



R.

WYE FISHERY.

By EDWARD STAFFORD HOWARD, Esquire, C.B., a Commissioner
of His Majesty's Woods, Forests and Land Revenues.

I, EDWARD STAFFORD HOWARD, a Commissioner of His Majesty's Woods,

Forests and Land Revenues, do hereby, in consideration of the payment of

£ 5 - - - grant to *H. b. Baumgarte of the Royal Hotel
Symonds Yat or to any person staying at the said Hotel
and authorised by him in writing, the exclusive*

License to fish for Salmon and all other fish with rod and line in so much of
left or south half of the Potters Orchard
the River Wye as lies between ~~the Old Garrison Mouth~~ and the County Boundary

Stone ~~near the Boys Rock~~, subject to the Rules and Regulations printed at
shall only be used by one person at a time and
the back hereof: Provided that this Licence, so far as it relates to Salmon

Fishing shall endure only from the 2nd February to the 15th October, 1905,

both days inclusive, and as regards Trout Fishing from the 15th February to the

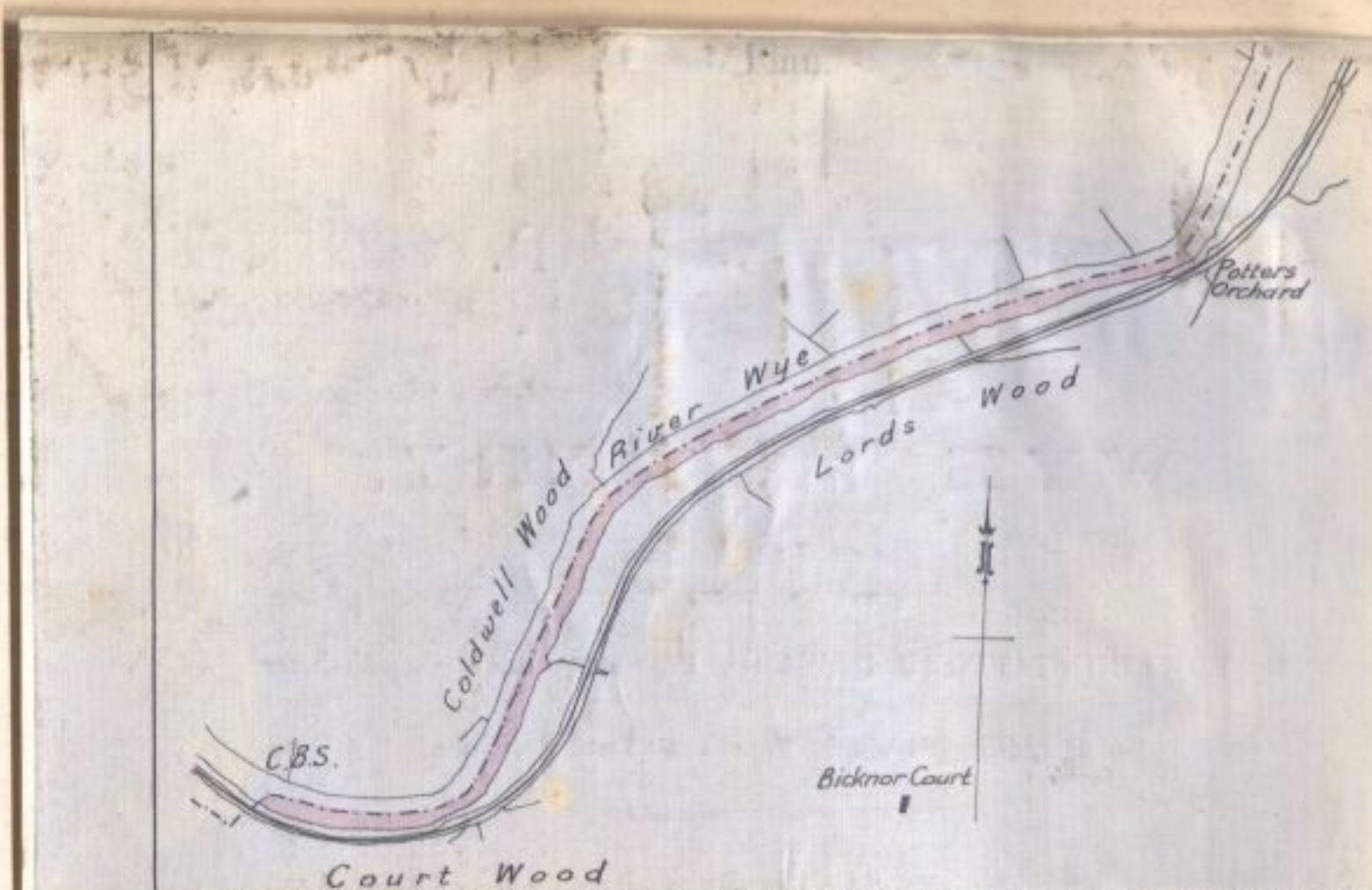
1st October, 1905, both days inclusive, and as regards other fish for such

period as they may legally be taken. In witness whereof I have hereunto set

my hand this *14th* day of *February* 1905.

432
B1

64
Latham
TS 0/5



Rules for persons taking out a License from the Crown to angle for Salmon in the River Wye.

- (1) The License is granted over the ^{Left or south half} ~~whole~~ of that part of the River which lies between the ^{Potters Orchard and} ~~Old Garrison Wood~~ County Boundary Stone ~~near the Boys Book~~ (see plan above), ~~except the right (Herefordshire) half of the River, for a distance of about 600 yards, indicated by red crosses on the above plan north of the said boundary stone.~~
- (2) The Salmon License includes the right to angle for other kinds of fish in their proper seasons, and by legal methods.
- (3) No fishing except fair rod and line angling, no night line or night lobworm fishing is allowed for any kind of fish.
- (4) The season for angling for Salmon begins on the 2nd of February and ends on the 15th of October; for Trout it begins on the 15th of February and ends on the 1st of October, all dates inclusive.
- (5) No gaff shall be used as an auxiliary to the rod and line ~~before the 15th day of March.~~ ^{except between the 22nd day of April & 1st October} Licensees must provide themselves with landing nets instead.
- (6) ~~No Licensee may occupy a salmon pool or stream for more than half an hour when another is waiting to fish. Precedence must be taken in order of arrival, but one Licensee may fish after another at a distance of not less than 40 yards. In the event of two or more Licensees being at a pool or stream before 8 a.m. they shall draw lots for first turn, but if any one of them had the first turn on that water on the previous fishing day, he shall give up.~~
- 6(N) All ~~fish~~ ^{salmon} measuring less than ~~one~~ ^{seven} inches in length from the point of the nose to the fork of the tail, are to be returned to the water immediately after they are caught, ~~except pike (Jack).~~
- 7(N) Fishing for Trout, otherwise than by artificial fly, is not allowed before the 1st of June.
- 8(N) Licensees must show their Crown License and Conservancy Board License when requested to do so by any water Bailiff or Crown official.
- (N) ~~The License may not be lent or transferred to anyone else, except that any Licensee when accompanied by a friend may permit such friend to fish with his rod occasionally, but not more than one rod at a time must be in use under this License, and the friend must only fish in the actual presence of the Licensee, and must take out a License from the Fishery Board.~~
- 9(N) Every Licensee shall within a week after the 15th October, 1905, send an accurate report to the Deputy Surveyor of the Forest of Dean, Whitemead Park, Coleford, of all Salmon caught by him, giving the date and place and the state of the water as well as particulars of the fish.
- 10(N) Any Licensee selling his fish ~~or lending his License~~, or acting contrary to these Rules, or violating any Act of Parliament for the preservation of fish or any bye-law of the Board of Conservators of the district, or conducting himself in a manner unbecoming a gentleman, shall be liable to forfeit his License at once at the discretion of the Commissioner of Woods.
- 11(N) No fishing is permitted on Sundays.
- 12(N) The word "Salmon" is to be interpreted as in the Salmon Fishery Acts, 1861 to 1873

Salmon Fishery Acts, 1861, 24 & 25 Vic., Cap. 109, Sec. 4.

"Salmon" shall include all migratory fish of the genus Salmon, whether known by the names hereinafter mentioned, that is to say, salmon, cock or kipper, kelt, laurot, girling, grilse, botcher, blue cock, blue pole, fork tail, most peal, herring peal, may peal, pug peal, harvest cock, sea trout, white trout, sewin, buntling, guinod, tubs, yellow fin, sprod, herling, whiting, bull trout, whitling, scurf, burn tail, fry, samlet, smolt, smelt, skirling or skarling, parr, spawn, pink, last spring, hepper, last brood, gravelling, shed, scad, blue fin, black tip, fingerling, brandling, brondling, or by any other local name.

"Young of Salmon" shall include all young of the salmon species, whether known by the names of fry, samlor, smolt, smelt, skirling or skarling, parr, spawn, pink, last spring, hepper, last brood, gravelling, shed, scad, blue fin, black tip, fingerling, brandling, brondling, or by any other name, local or otherwise.

N.B.—Holders of Trout tickets and Trout Licensees are prohibited from fishing for or taking any of the above fish: *It is illegal to take the young of Salmon.*

E.



R.

WYE FISHERY.

By EDWARD STAFFORD HOWARD, Esquire, C.B., a Commissioner
of His Majesty's Woods, Forests and Land Revenues.

I, EDWARD STAFFORD HOWARD, a Commissioner of His Majesty's Woods,

Forests and Land Revenues, do hereby, in consideration of the payment of

£ - 10/- grant to *A. E. Mullins, Esq.*
of *Lower Hardwick, Cheston.*

License to fish for Salmon and all other fish with rod and line in so much of
the River Wye as lies between the Old Garron Mouth and the County Boundary
Stone near the Boys Rock, subject to the Rules and Regulations printed at
the back hereof: Provided that this Licence so far as it relates to Salmon
Fishing shall endure only from the 2nd February to the 15th October, 1905,
both days inclusive, and as regards Trout Fishing from the 15th February to the
1st October, 1905, both days inclusive, and as regards other fish for such
period as they may legally be taken. In witness whereof I have hereunto set
my hand this *Second* day of *February* 1905.

(Sd.) E. Stafford Howard.

Rules for persons taking out a License from the Crown to angle for Salmon in the River Wye.

- (1) ~~The License is granted over the whole of that part of the River which lies between the Old Garrow Mouth and County Boundary Stone near the Boys Rock (see plan above), except the right (Herefordshire) half of the River, for a distance of about 600 yards, indicated by red crosses on the above plan north of the said boundary stone.~~
1. *The license is granted over the whole of that part of the River which lies between Brockweir and the monks Fishing House below Tintern.*
- (2) The Salmon License includes the right to angle for other kinds of fish in their proper seasons, and by legal methods.
- (3) No fishing except fair rod and line angling, no night line or night lobworm fishing is allowed for any kind of fish.
- (4) The season for angling for Salmon begins on the 2nd of February and ends on the 15th of October; for Trout it begins on the 15th of February and ends on the 1st of October, all dates inclusive.
- (5) No gaff shall be used as an auxiliary to the rod and line ~~before the 15th day of October~~. Licensees must provide themselves with landing nets instead. *except before the second day of April; 1st October inclusive*
- (6) No Licensee may occupy a salmon pool or stream for more than half-an-hour when another is waiting to fish. Precedence must be taken in order of arrival, but one Licensee may fish after another at a distance of not less than 40 yards. In the event of two or more Licensees being at a pool or stream before 8 a.m. they shall draw lots for first turn, but if any one of them had the first turn on that water on the previous fishing day, he shall give way.
- (7) All ~~fish~~ ^{trout} measuring less than ~~six~~ ^{seven} inches in length from the point of the nose to the fork of the tail, are to be returned to the water immediately after they are caught, ~~except pike (jacks).~~
- (8) Fishing for Trout, otherwise than by artificial fly, is not allowed before the 1st of June.
- (9) Licensees must show their Crown License and Conservancy Board License when requested to do so by any water Bailiff or Crown official.
- (10) The License may not be lent or transferred to anyone else, except that any Licensee when accompanied by a friend may permit such friend to fish with his rod occasionally, but not more than one rod at a time must be in use under this License, and the friend must only fish in the actual presence of the Licensee, and must take out a License from the Fishery Board.
- (11) Every Licensee shall within a week after the 15th October, 1905, send an accurate report to the Deputy Surveyor of the Forest of Dean, Whitesad Park, Coleford, of all Salmon caught by him, giving the date and place and the state of the water as well as particulars of the fish.
- (12) Any Licensee selling his fish or lending his License, or acting contrary to these Rules, or violating any Act of Parliament for the preservation of fish or any bye-law of the Board of Conservators of the district, or conducting himself in a manner unbecoming a gentleman, shall be liable to forfeit his License at once at the discretion of the Commissioner of Woods.
- (13) No fishing is permitted on Sundays.
- (14) The word "Salmon" is to be interpreted as in the Salmon Fishery Acts, 1861 to 1873

Salmon Fishery Acts, 1861, 24 & 25 Vic., Cap. 109, Sec. 4.

"Salmon" shall include all migratory fish of the genus Salmon, whether known by the names hereinafter mentioned, that is to say, salmon, cock or kipper, kelt, laural, girling, grilse, botcher, blue cock, blue pole, fork tail, mort peal, herring peal, may peal, pag peal, harvest cock, sea trout, white trout, sewin, buntling, guinod, tubs, yellow fin, sprod, herling, whiting, bull trout, whittling, scurf, burn tail, fry, samlet, smolt, smelt, skirling or skarling, parr, spawn, pink, last spring, hepper, last brood, gravelling, shed, scad, blue fin, black tip, fingerling, brandling, brondling, or by any other local name.

"Young of Salmon" shall include all young of the salmon species, whether known by the names of fry, samlor, smolt, smelt, skirling or skarling, parr, spawn, pink, last spring, hepper, last brood, gravelling, shed, scad, blue fin, black tip, fingerling, brandling, brondling, or by any other name, local or otherwise.

N.B.—Holders of Trout tickets and Trout Licenses are prohibited from fishing for or taking any of the above fish. *It is illegal to take the young of salmon.*

the River Wye.

~~Old Garra Mouth
(Worcestershire) half of
north of the said~~

*part of the
the monks*

asons, and by legal

ed for any kind of

th of October; for

1st October inclusive
icensees must pro-

is waiting to fish.

istance of not less

8 a.m., they shall

ous fishing day, he

f the tail, are to be

ted to do so by any

en accompanied by

at a time must be

see, and must take

ort to the Deputy

iving the date and

r violating any Act

he district, or con-

ense at once at the

names hereinafter

ie cock, blue pole,

sewin, buntling,

, samlet, smoult,

d, scad, blue fin,

the names of fry,

relling, shed, scad,

of the above fish.

432
B1

64
Waters
T3 0/5

New Forest. F. 247.

Office of Woods
3rd February 1905.Easements.

Sir,

New Forest.

File 4173¹⁰.Jas. Ballantyne.
Permission
to erect wicket
gate and make
a footpath at
Brookenhurst.Easements. Wicket Gate & Footpath at
Amcheslea Road, Brookenhurst.The Deputy Surveyor of the New Forest has forwarded
to this Office your application for permission to make a
wicket gate and footpath at Brookenhurst.In reply I am directed by Mr. Stafford Howard
to state that he is willing to give you permission to
make and during the pleasure of this Department to
maintain a wicket gate and footpath leading from
it up to the high road across the waste of the Forest
in the position shown by yellow colour on the enclosed
tracing upon the terms and conditions following viz:-1. An acknowledgment of 2/6 per annum is to be paid
to the Deputy Surveyor in advance on the 5th January
in each future year during the continuance of this
permission the first payment in respect of the year to
5th January 1906 to be made on the acceptance of this
offer.2. In the event of this permission being determined the
entrance is to be removed and the fence and surface
of the soil are to be restored to their original condition
to the satisfaction of the Deputy Surveyor.If this offer is accepted I am to request that you
will remit the sum of 2/6. to the Hon. G. W. Pascelles
The Kings House, Lyndhurst, and return to this Office
the enclosed letter signed and dated.

I am, &c.

(Sd.) Chas. E. Howlett.

Jas. Ballantyne, Esq.
Brookenhurst
Hants,Transferred to
Mr P. Johnson
N.B. 28.1.166.3 February
1905

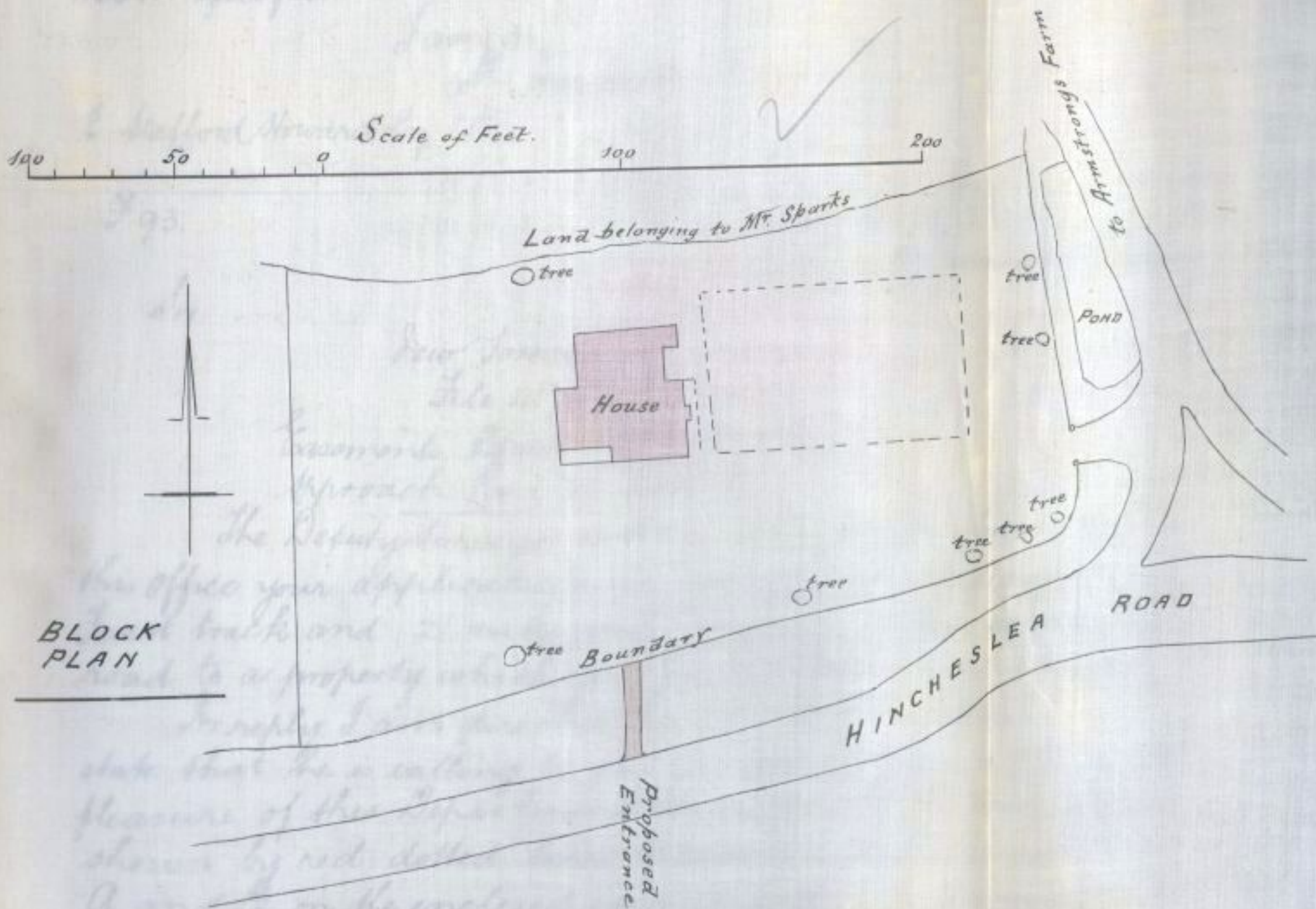
New Forest.
File 4173¹⁰

February 7th 1905.

Sir,
I beg to accept the offer contained in your letter of the 3rd February of permission to make and maintain during the pleasure of your Department a wicket gate and footpath leading from the up to the high road across the waste of the forest at Shooterhouse

as shown on the plan. I agree to pay the value of the same as shown specified.

Hants 80.1



BLOCK PLAN

tracing upon the terms and conditions following viz: -
1. An acknowledgment of 5/- per annum for the first mentioned permission and an acknowledgment of 10/- for the second mentioned permission are to be paid to the Deputy Surveyor in advance on the 5th January in each future year during the continuance of this permission, the

first

New Forest.
File 4173¹⁰.

February 7th 1905.

Sir,
I beg to accept the offer contained in your letter of the 3rd February of permission to make and maintain during the pleasure of your Department a wicket gate and footpath leading from W up to the high road across the waste of the forest at Procterhurst, as shown on the plan that accompanied your letter and I agree to pay the acknowledgment and to observe the conditions therein specified.

I am, &c.
(Sd.) Jas. Ballantyne.

E. Stafford Howard, Esq. C.B.

F. 93.

Office of Woods
18th January 1905

Sir,

New Forest.
File 4173¹⁰.

Easements, Repair of track & new
Approach Road at Burley.

The Deputy Surveyor of the New Forest has forwarded to this office your applications for permissions to (1) repair a Forest track and (2) make and maintain a new approach road to a property which you have acquired at Burley.

In reply I am directed by Mr. Stafford Howard to state that he is willing to give you permission during the pleasure of this Department (1) to repair the track as shown by red dotted lines between the points marked A and B on the enclosed tracing and (2) to make and maintain a new approach road as shown by red dotted lines between the points marked C and D on said tracing upon the terms and conditions following viz:—

1. An acknowledgment of 5/- per annum for the first mentioned permission and an acknowledgment of 10/- for the second mentioned permission are to be paid to the Deputy Surveyor in advance on the 5th January in each future year during the continuance of this permission, the

first

Transferred to
W.L.D. Thomson
28.1.05

432
B1

64
Latham
T 0/5

first payment in respect of the year to 5th January 1906 to be made on the acceptance of this offer.

New Forest.

Easements.

J.W. Smith

Permission
to repair track
and maintain
approach road
at Burley.

2. In the event of these permissions being determined the surface of the soil is to be restored to its original condition to the satisfaction of the Deputy Surveyor.

If this offer is accepted I am to request that you will remit the sum of 15/- to the Hon. G.W. Lascelles, The King's House, Lyndhurst, and return to this Office the enclosed letter signed and dated.

I am, &c.

(Sd.) Chas. E. Howlett.

J. Williams Smith, Esq.

Burley.

Hants.

February 14th 1905.

18 January
1905

New Forest

File 4173¹⁰

Sir,

I beg to accept the offer contained in your letter of the 18th January 1905 of permission during the pleasure of your Department to repair the track and maintain the approach road as shown on the plan that accompanied your letter and I agree to pay the acknowledgments and to observe the conditions therein specified.

I am, &c.

(Sd.) J. Williams Smith.

E. Stafford Howard, Esq. C.B.



T I N T E R N E S T A T E .

BY EDWARD STAFFORD HOWARD Esquire C.B. a Commissioner of His Majesty's Woods Forests and Land Revenues.

I, Edward Stafford Howard, a Commissioner of His Majesty's Woods Forests and Land Revenues, DO HEREBY in consideration of the payment of £7.17.6. GRANT TO MRS EMMA GARRETT of The Beaufort Arms Hotel, Tintern, or to any person staying at the said Hotel and authorised by her in writing, LICENSE to fish with rod and line in the LOWER PONTYSAISON and OLD FURNACE PONDS shown by blue colour on the tracing at the back hereof, subject to the Rules and Regulations on the back hereof : PROVIDED that this License so far as it relates to Trout fishing shall endure only from the 15th February to the 1st October 1905 both days inclusive, and as regards other fish for such periods as they may legally be taken.

IN WITNESS whereof I have hereunto set my hand this ninth day of February 1905.

(Sgd) E. Stafford Howard.

Another license, similar in all respects to this one, granted to Mrs Garrett for Season 1905.

*in the
track
on on
I agree
re the*

th.

43
66
TS

first payment
to l.

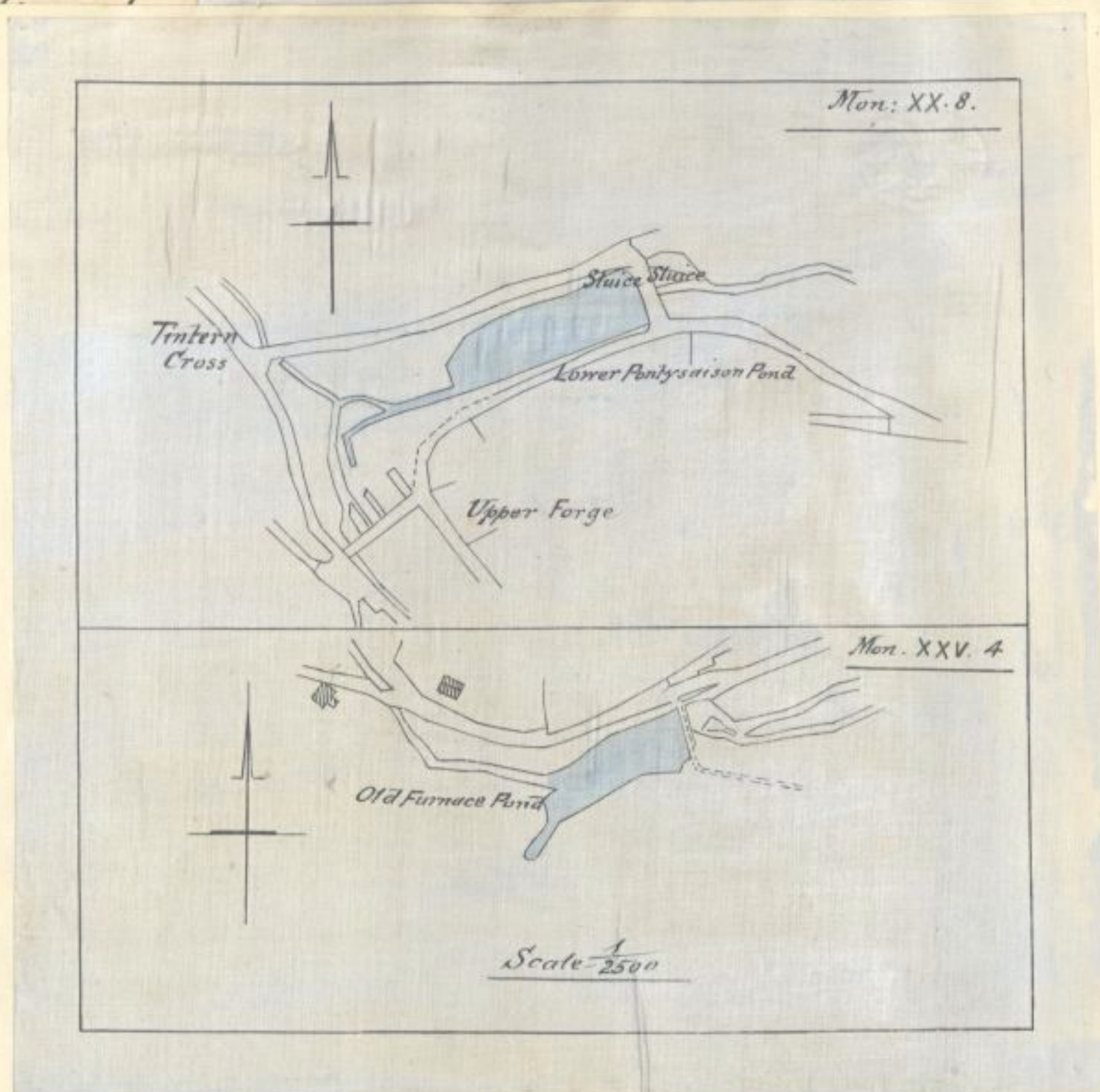
2.
New Forest.

Easements.

G.W. Smith

Submission
to repair track
and maintain
approach road
at Burley.

18 January
1905



RULES & REGULATIONS.

1. The Trout season begins on the 15th February and ends on the 1st October both days inclusive.
2. No fishing, except fair rod and line angling, no night line or night lobworm fishing is allowed for any kind of fish.
3. All fish measuring less than eight inches in length from the point of the nose to the fork of the tail are to be returned to the water immediately after they are caught, except pike (jack) and eels.
4. Any Licensee acting contrary to these rules or violating any Act of Parliament for the preservation of fish shall be liable to forfeit his License at the discretion of the Commissioner of Woods.
6. Every Licensee must produce his License when required by any Crown Official.

432
Tom B1

64
Latham
TS 0/1

the
line
the
rned
like
any
any

New Forest.

Casement

G.W. Smith

Permiss

to repair

and main

approach

at Burley

18 January

1905

7

B

For

£

of

Lic

the

Sto

the

Fis

bot

1st

peri

my

W B A

7. 187.

Office of Woods, &c
24th January, 1905.



WYE FISHERY.

By EDWARD STAFFORD HOWARD, Esquire, C.B., a Commissioner
of His Majesty's Woods, Forests and Land Revenues.

I, EDWARD STAFFORD HOWARD, a Commissioner of His Majesty's Woods,
Forests and Land Revenues, do hereby, in consideration of the payment of
£ 10 . 10 . 0 grant to (See annexed sheet)
of (— 20. —)
License to fish for Salmon and all other fish with rod and line in so much of
the River Wye as lies between the Old Garron Mouth and the County Boundary
Stone near the Boys Rock, subject to the Rules and Regulations printed at
the back hereof: Provided that this Licence so far as it relates to Salmon
Fishing shall endure only from the 2nd February to the 15th October, 1905,
both days inclusive, and as regards Trout Fishing from the 15th February to the
1st October, 1905, both days inclusive, and as regards other fish for such
period as they may legally be taken. In witness whereof I have hereunto set
my hand this — day of — 190 . . .

(Sd.) E. Stafford Howard.

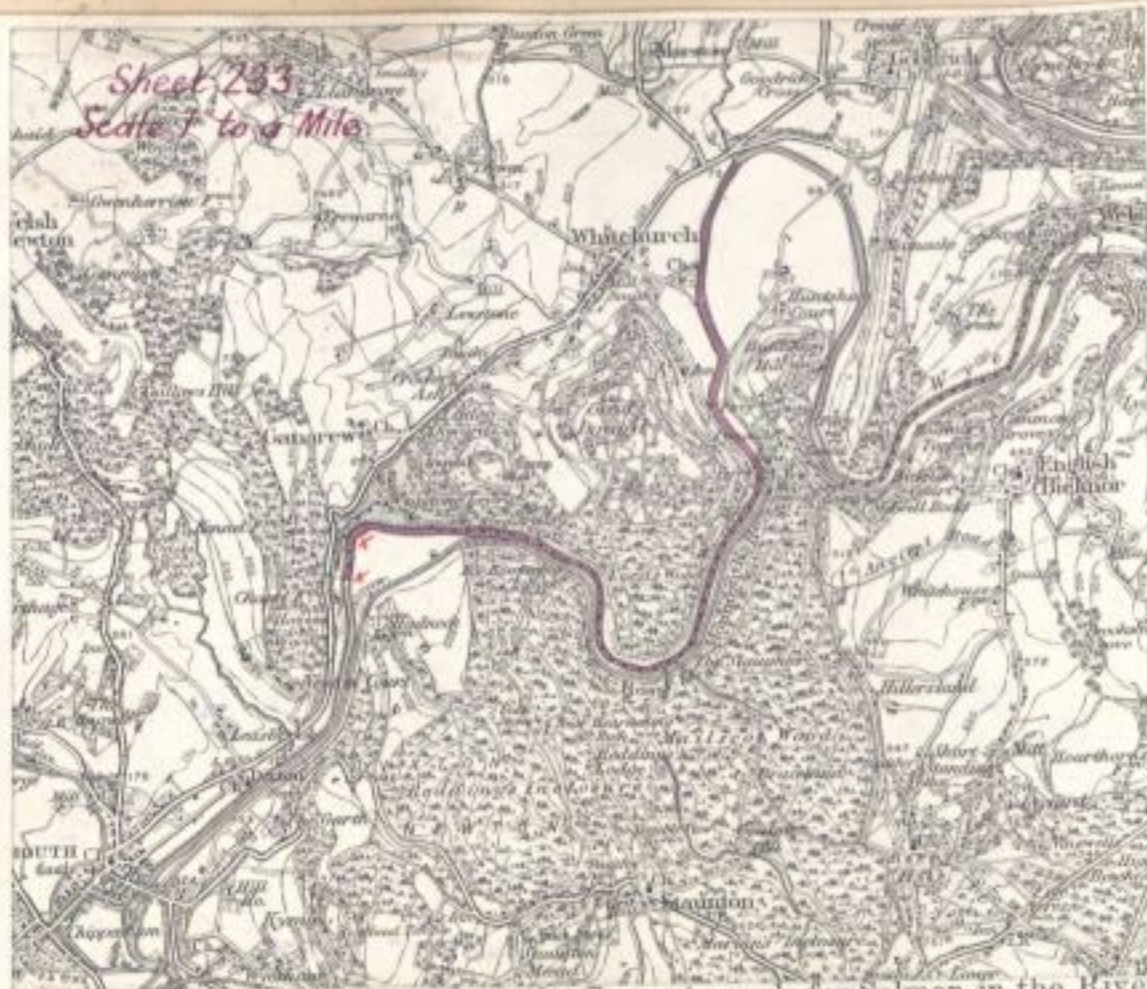
reported to
magazine in
occupation of
ward to inform
ing the pleasure
magazine shown
ing conditions

aid in advance
tinuance of
ct of the year
by Surveyor on
ther obligations
othing in
good enough

ord,
uary 3rd 1905.
of permissions to
nt the magazine
banned your
to observe the

432
B1

64
Witland
TS 0/5



Rules for persons taking out a License from the Crown to angle for Salmon in the River Wye.

- (1) The License is granted over the whole of that part of the River which lies between the Old Garron Mouth and County Boundary Stone near the Boys Rock (see plan above), except the right (Herefordshire) half of the River, for a distance of about 600 yards, indicated by red crosses on the above plan north of the said boundary stone.
By arrangement with the owner of the other half of the River between the points marked with crosses on the plan above holders of Crown Salmon Licenses for the year 1905, may fish the whole of the water of this part of the River, but only from the left bank, except for the purpose of landing a fish.
- (2) The Salmon License includes the right to angle for other kinds of fish in their proper seasons, and by legal methods.
- (3) No fishing except fair rod and line angling, no night line or night lobworm fishing is allowed for any kind of fish.
- (4) The season for angling for Salmon begins on the 2nd of February and ends on the 15th of October; for Trout it begins on the 15th of February and ends on the 1st of October, all dates inclusive.
- (5) No gaff shall be used as an auxiliary to the rod and line, ^{except between the 2nd day of April and 1st October inclusive} before the 15th day of March. Licensees must provide themselves with landing nets instead.
- (6) No Licensee may occupy a salmon pool or stream for more than half-an-hour when another is waiting to fish. Precedence must be taken in order of arrival, but one Licensee may fish after another at a distance of not less than 40 yards. In the event of two or more Licensees being at a pool or stream before 8 a.m., they shall draw lots for first turn, but if any one of them had the first turn on that water on the previous fishing day, he shall give way.
- (7) All fish measuring less than ^{seven} six inches in length from the point of the nose to the fork of the tail, are to be returned to the water immediately after they are caught, ~~except pike (jack)~~.
- (8) Fishing for Trout, otherwise than by artificial fly, is not allowed before the 1st of June.
- (9) Licensees must show their Crown License and Conservancy Board License when requested to do so by any water Bailiff or Crown official.
- (10) The License may not be lent or transferred to anyone else, except that any Licensee when accompanied by a friend may permit such friend to fish with his rod occasionally, but not more than one rod at a time must be in use under this License, and the friend must only fish in the actual presence of the Licensee, and must take out a License from the Fishery Board.
- (11) Every Licensee shall within a week after the 15th October, 1905, send an accurate report to the Deputy Surveyor of the Forest of Dean, Whitmead Park, Coleford, of all Salmon caught by him, giving the date and place and the state of the water as well as particulars of the fish.
- (12) Any Licensee selling his fish or lending his License, or acting contrary to these Rules, or violating any Act of Parliament for the preservation of fish or any bye-law of the Board of Conservators of the district, or conducting himself in a manner unbecoming a gentleman, shall be liable to forfeit his License at once at the discretion of the Commissioner of Woods.
- (13) No fishing is permitted on Sundays.
- (14) The word "Salmon" is to be interpreted as in the Salmon Fishery Acts, 1861 to 1873

Salmon Fishery Acts, 1861, 24 & 25 Vic., Cap. 109, Sec. 4.

"Salmon" shall include all migratory fish of the genus Salmon, whether known by the names hereinafter mentioned, that is to say, salmon, cock or kipper, kelt, laurel, girling, grilse, botcher, blue cock, blue pole, fork tail, mort peal, herring peal, may peal, pug peal, harvest cock, sea trout, white trout, sewin, buntling, guinod, tubs, yellow fin, sprod, herling, whiting, bull trout, whiting, scurf, barn tail, fry, samlet, smolt, smelt, skirling or skarling, parr, spawn, pink, last spring, hepper, last brood, gravelling, shed, scad, blue fin, black tip, fingerling, brandling, broodling, or by any other local name.

"Young of Salmon" shall include all young of the salmon species, whether known by the names of fry, samlor, smolt, smelt, skirling or skarling, parr, spawn, pink, last spring, hepper, last brood, gravelling, shed, scad, blue fin, black tip, fingerling, brandling, broodling, or by any other name, local or otherwise.

N.B. — Holders of Trout tickets and Trout Licenses are prohibited from fishing for or taking any of the above fish.

Dear Forest ^{F. 187.}

Office of Woods. to
27th January, 1905.



SEASON 1906

LICENSES HAVE BEEN GRANTED TO THE UNDERMENTIONED.

has reported to
a magazine in
the occupation of

Howard to inform
during the pleasure
magazine shown
following conditions

paid in advance
continuance of
respect of the year
Deputy Surveyor on

other obligations
do nothing in


be good enough

inford.
February 3rd 1905.
of permissions to
insert the magazine
in your
to observe the

Name	Address	Date of License.
Robinson Rev G.H.V	Whitchurch Rectory, Ross-on-Wye	2. Feb '05
Richards Capt G.E. R.N	Rock View, Whitchurch, - Do. -	Do.
Goodeve G.W	Hawksworth, Pitville, Cheltenham	Do.
Graham D.W.	Hilston Park, Monmouth	Do.
Pike Henry P.	Wotton, Gloucester.	7th Feb 05
Paterson John	42 Holland Park, London W.	Do.
Trench Col. H.W	Twy ¹ , Malvern Place, Cheltenham	Do.
Richards Maj G.W.	Withington Manor Andoversford, ^{Glos.}	2nd Feb '05
Thompson John	Boxcote Manor, - Do. -	13th -Do-
Turner E.E.	Shipton Oliffe Manor -Do-	14th -Do.-

432
Tom B1

64
Witcomb
TS O/S



Dec
ba
9.
to u
ma
fou
m
do
27

11

Dear Forest.

F. 187.

Office of Woods. 1c
27th January, 1905.

Basements.

Sir,

Dear Forest.

File 944.

F. H. Munn.

Permission

to use and maintain a

powder magazine

in Quarry

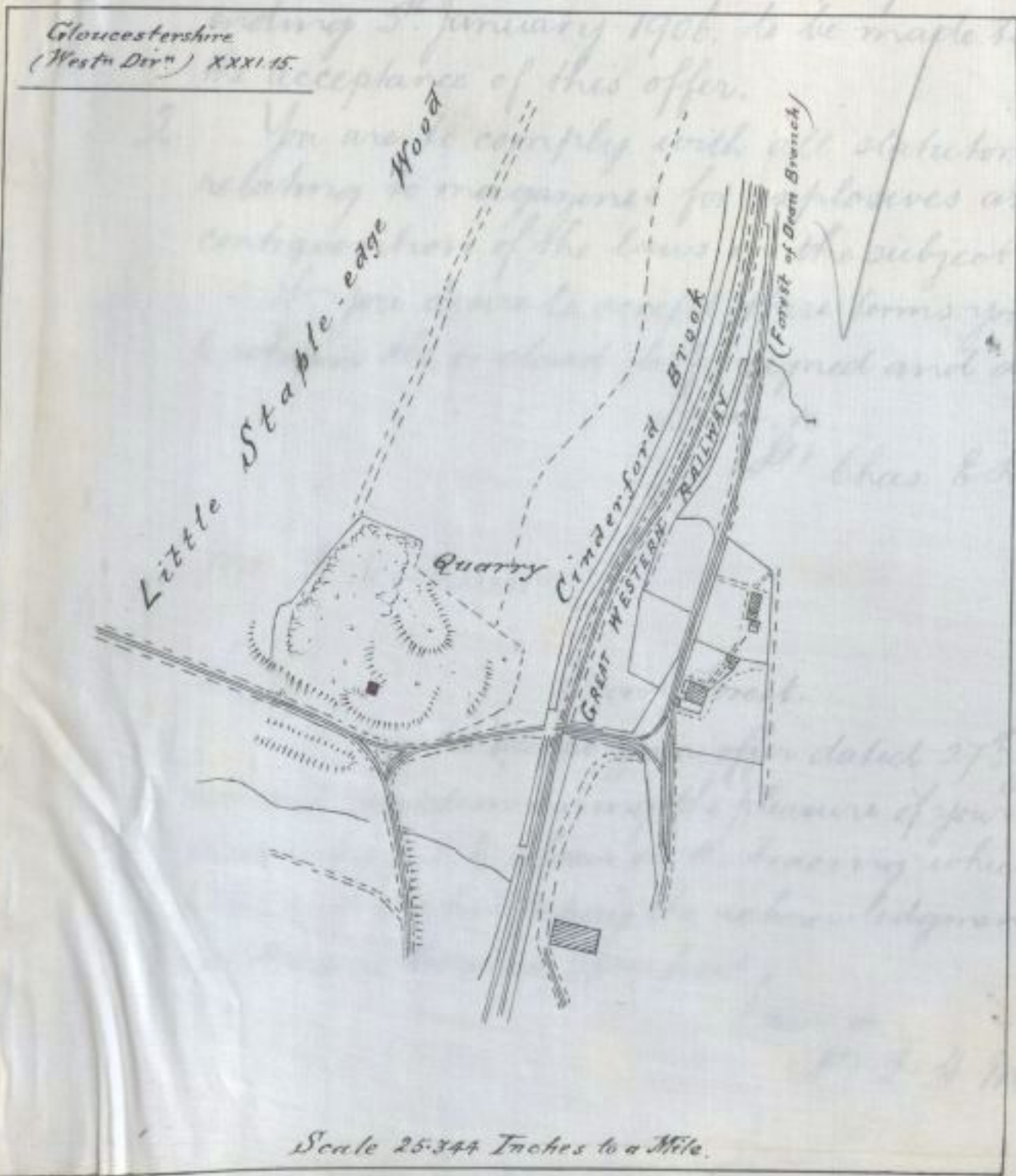
No. 327.

27 Jan. 1905 orig.

Mr. Philip Daylis the Deputy Surveyor has reported to Mr. Stafford Howard your application to rent a magazine in quarry no. 327 in Little Stapledge, lately in the occupation of Mr. Hartland.

In reply I am directed by Mr. Stafford Howard to inform you that he is willing to grant you permission during the pleasure of this Department to use and maintain the magazine shown by pink colour on the enclosed tracing on the following conditions

- 1. An annual acknowledgment of £2 is to be paid in advance on 5th January in each future year during the continuance of the permission and a first payment in respect of the year ending 31st January 1906, is to be made to the Deputy Surveyor on acceptance of this offer.



and other obligations relating to magazines for explosives and to do nothing in contravention of the laws of the subject. You will be good enough to sign and date this letter.

Cinderford,
February 3rd 1905.
In reply to your letter dated 27th January of permission to use and maintain the magazine in quarry no. 327 in Little Stapledge, which accompanied your acknowledgment and to observe the

432
B1

64
W. H. Munn
T. S. O. P.

Dear Forest.
Easements.

F. 187.
Sir.

Office of Woods, &c.
27th January, 1905.

Dear Forest.
File 944.

F. H. Munn,
Commissioner
to use and
maintain a
powder magazine
in Quarry
No. 327.

Mr. Philip Daylis the Deputy Surveyor has reported to Mr. Stafford Howard your application to rent a magazine in Quarry No. 327 in Little Stapledge, lately in the occupation of Mr. Hartland.

In reply I am directed by Mr. Stafford Howard to inform you that he is willing to grant you permission during the pleasure of this Department to use and maintain the magazine shown by pink colour on the enclosed tracing on the following conditions viz:-

27 Jan. 1905

1. An annual acknowledgment of £2 is to be paid in advance on 5th January in each future year during the continuance of this permission and a first payment in respect of the year ending 5th January 1906. to be made to the Deputy Surveyor on the acceptance of this offer.
2. You are to comply with all statutory and other obligations relating to magazines for explosives and to do nothing in contravention of the laws on the subject.

If you desire to accept these terms you will be good enough to return the enclosed letter signed and dated.

I am, &c.
(Sd) Chas. E. Howlett.

Mr. F. H. Munn.

Sir,

Dear Forest.

Underford,
February 3rd 1905.

I beg to accept your offer dated 27th January of permission to use and maintain during the pleasure of your Department the magazine shown by pink colour on the tracing which accompanied your letter and I agree to pay the acknowledgment and to observe the conditions therein specified.

I am, &c.
(Sd) F. H. Munn.

C. Stafford Howard, Esq. C.B.

CSH

432
Tm B1

64
Latham
TS O/S